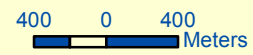


# CLARK FREEPORT ZONE



## SEWER LINE & MANHOLE

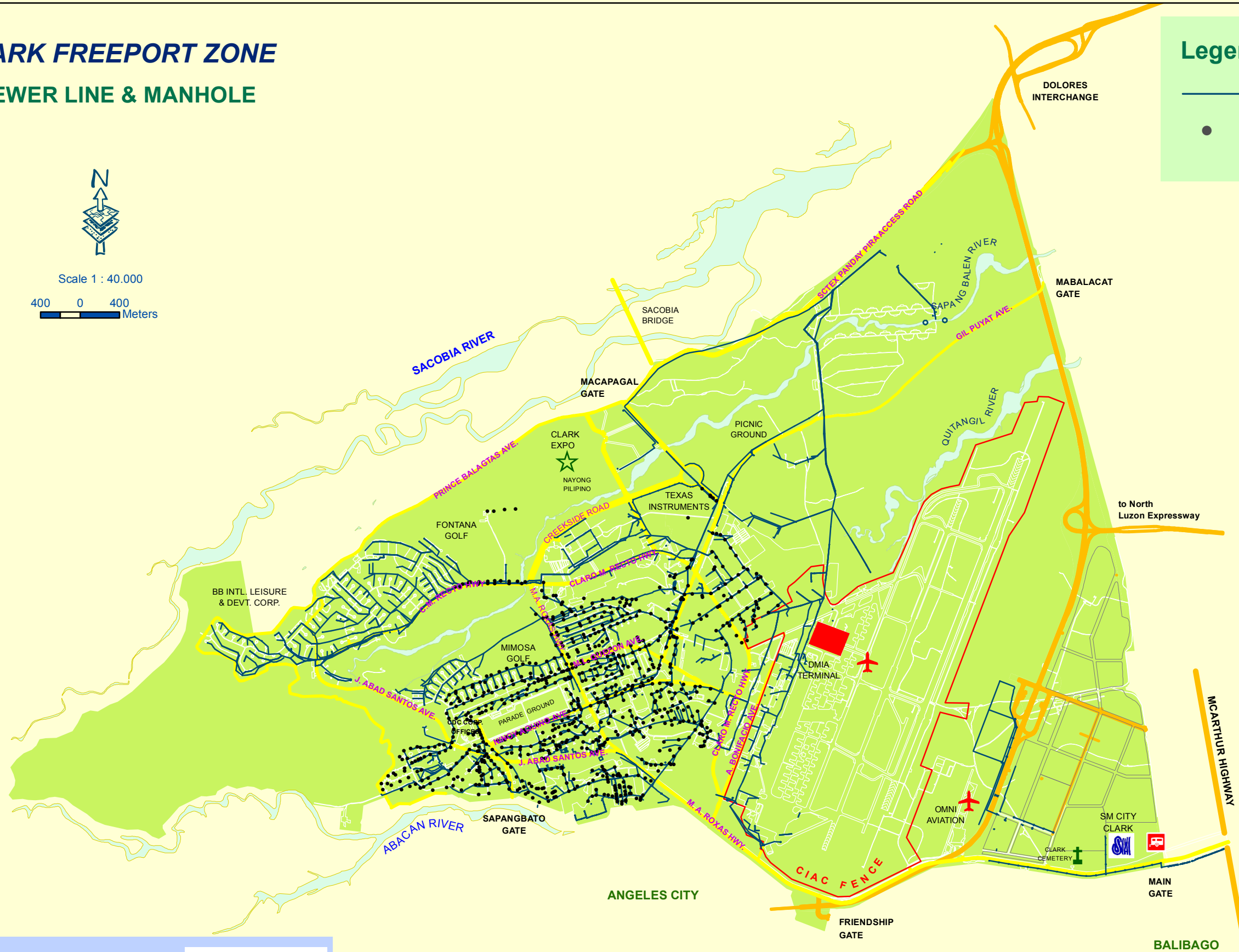


Scale 1 : 40,000



**Legend**

-  sewer line
-  sewer manhole



SOURCE:  
GIS Section  
Corporate Planning Department  
Clark Development Corporation

